


R. 6 E.








R. 7 E.

CRESCENT CREEK WILD & SCENIC RIVER

 Draft_WSR_Boundary

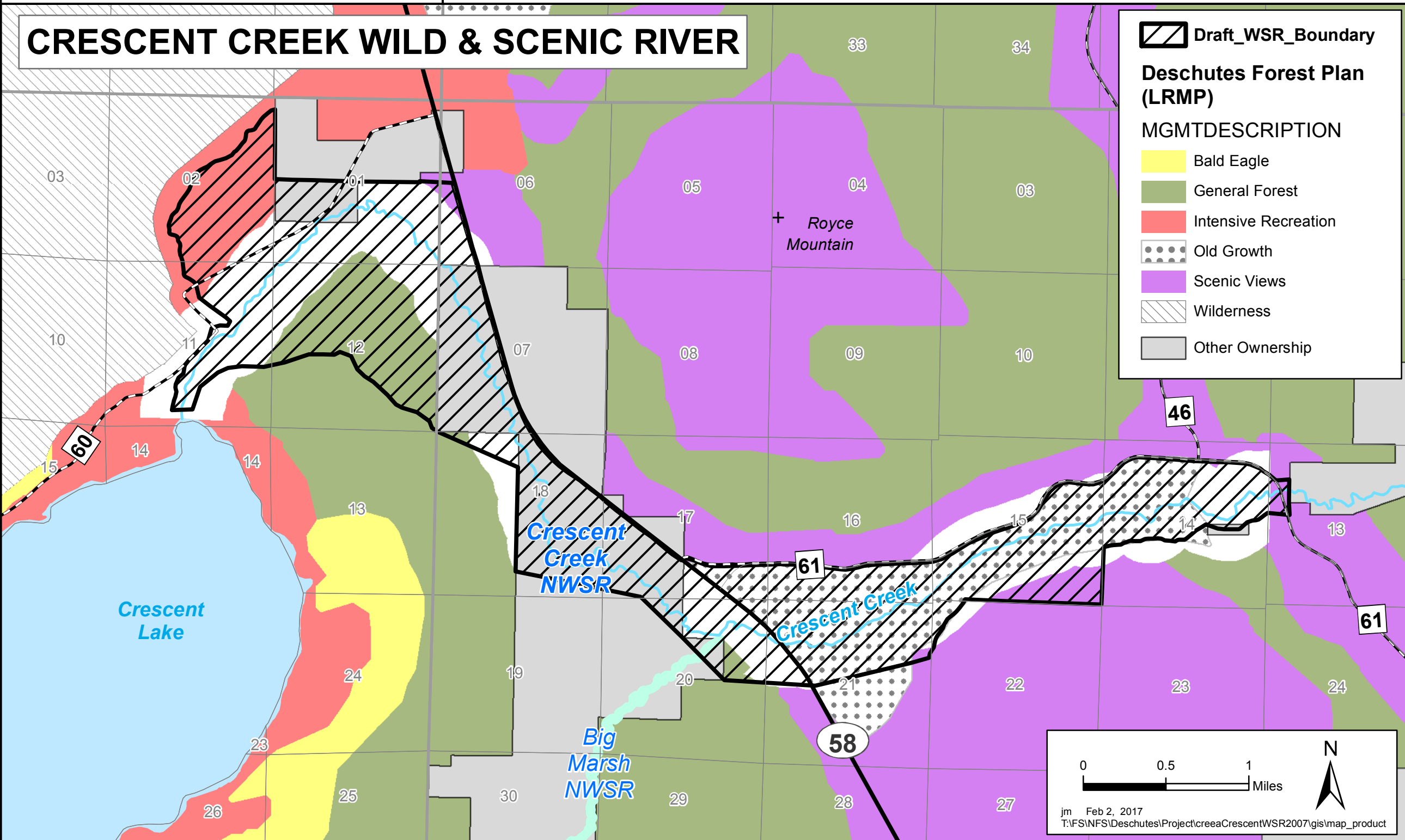
Deschutes Forest Plan (LRMP)

MGMTDESCRIPTION


-  Bald Eagle
-  General Forest
-  Intensive Recreation
-  Old Growth
-  Scenic Views
-  Wilderness
-  Other Ownership

T. 23 S.

T. 24 S.



0 0.5 1 Miles



jm Feb 2, 2017
T:\FS\NFS\Deschutes\Project\creeaCrescentWSR2007\gis\map_product